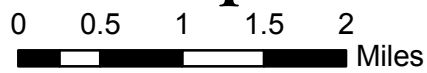


COMMUNITY SURVEY AREAS

Map 1



--- Three Mile Bay Lighting District
 [Green hatched] Public & Private Open Space

Survey Areas

[Lightest Yellow]	A
[Yellow]	B
[Light Brown]	C
[Brown]	D
[Light Yellow]	E
[Yellow]	F
[Dark Yellow]	G

Village Survey Areas

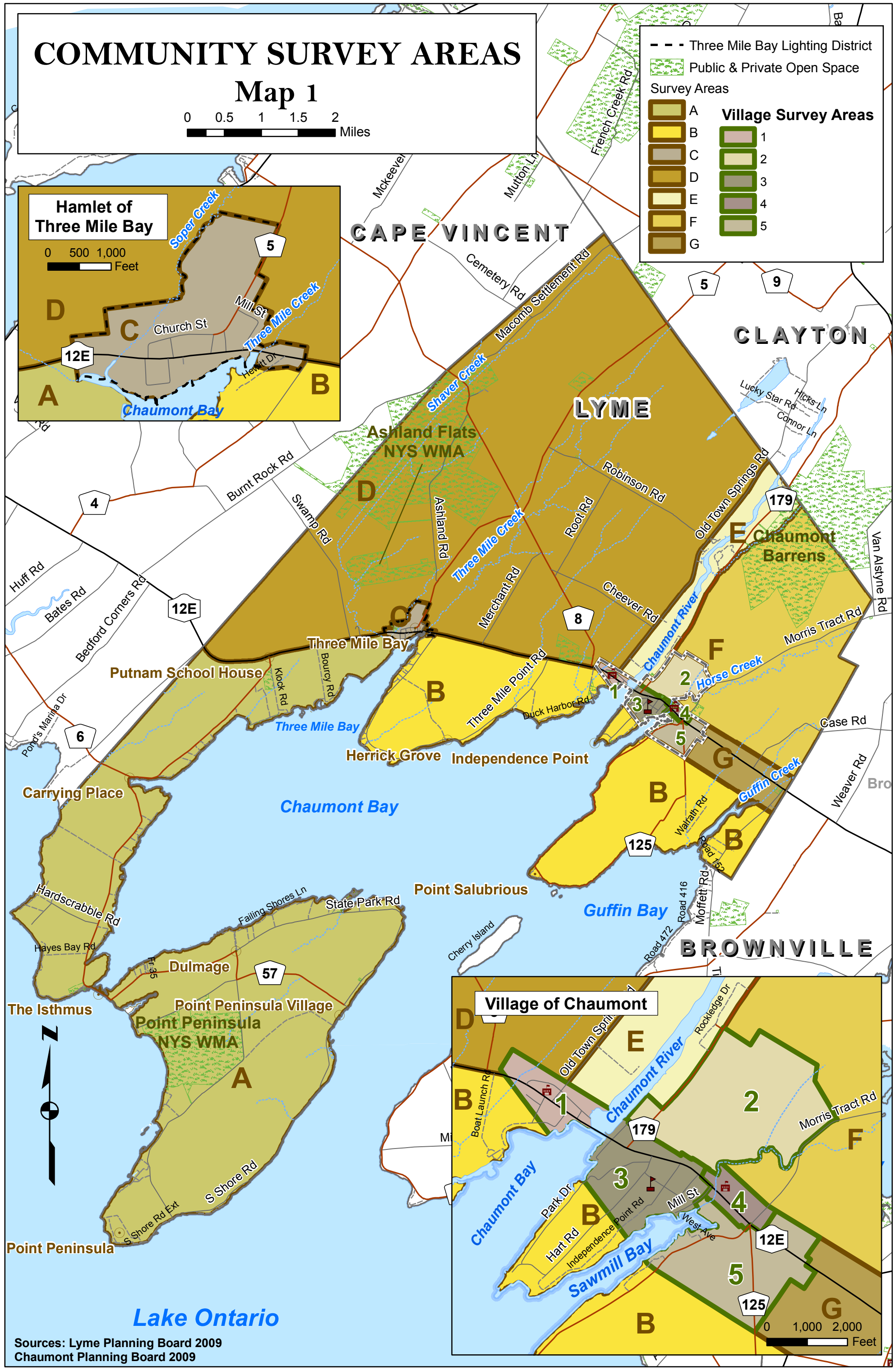
[Lightest Green]	1
[Light Green]	2
[Medium Green]	3
[Dark Green]	4
[Darkest Green]	5

Hamlet of Three Mile Bay

0 500 1,000 Feet

Village of Chaumont

0 1,000 2,000 Feet



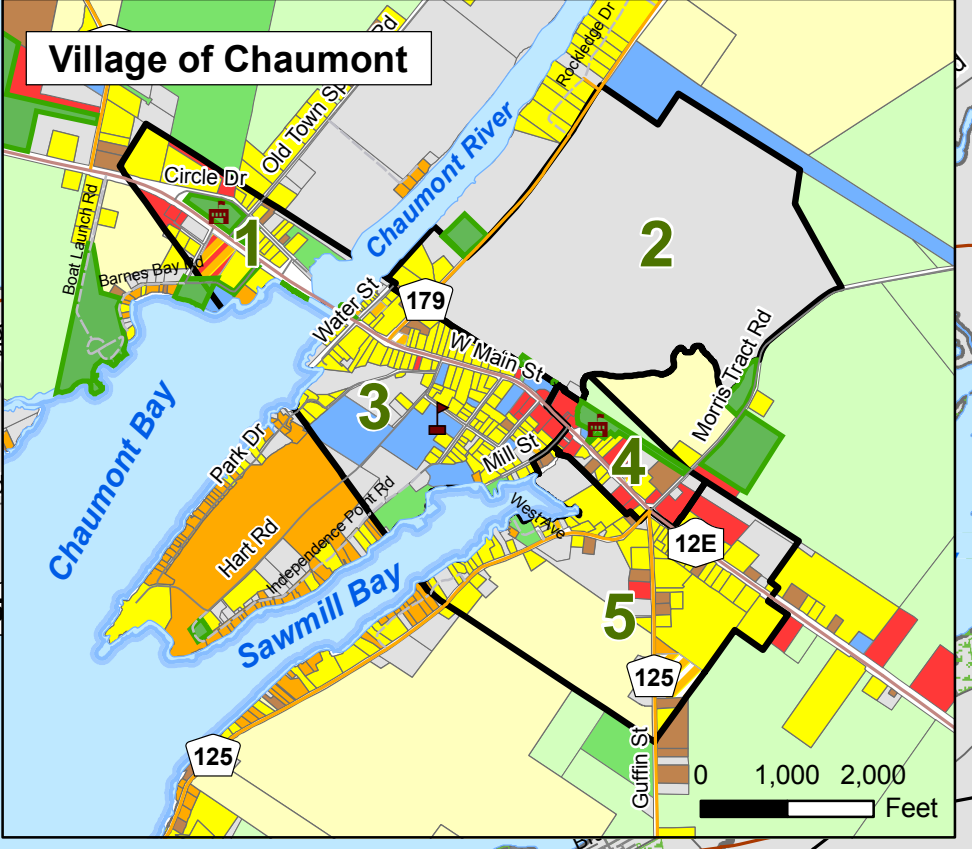
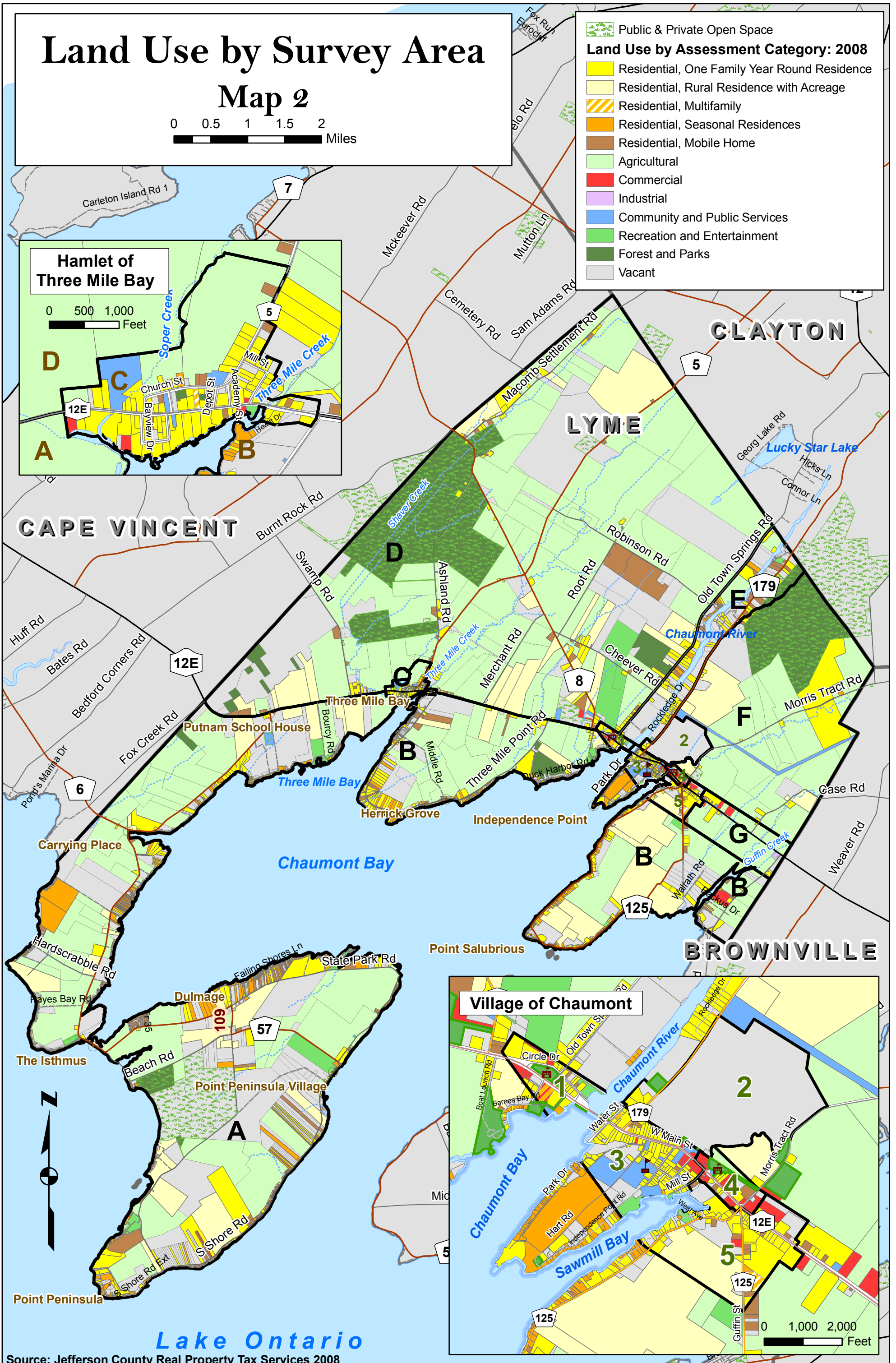
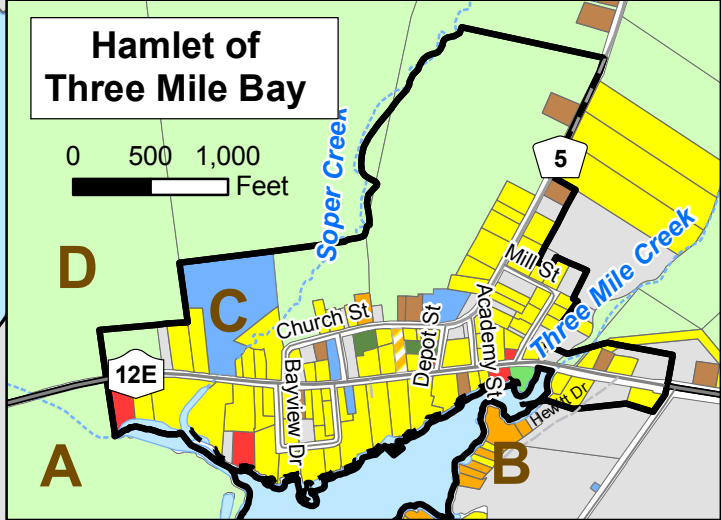
Sources: Lyme Planning Board 2009
 Chaumont Planning Board 2009

Land Use by Survey Area

Map 2

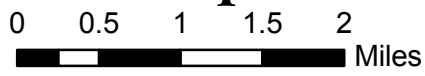
0 0.5 1 1.5 2 Miles

- Public & Private Open Space**
- Public & Private Open Space
- Land Use by Assessment Category: 2008**
- Residential, One Family Year Round Residence
 - Residential, Rural Residence with Acreage
 - Residential, Multifamily
 - Residential, Seasonal Residences
 - Residential, Mobile Home
 - Agricultural
 - Commercial
 - Industrial
 - Community and Public Services
 - Recreation and Entertainment
 - Forest and Parks
 - Vacant




AVERAGE DAILY TRAFFIC LEVELS

Map 3

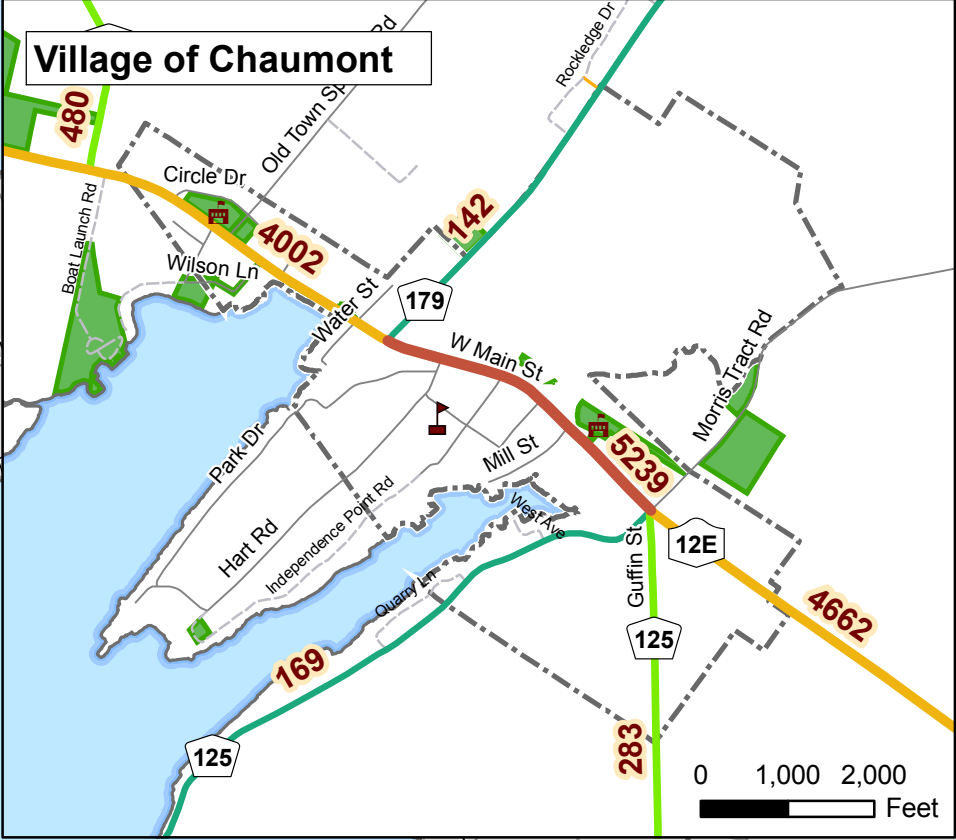
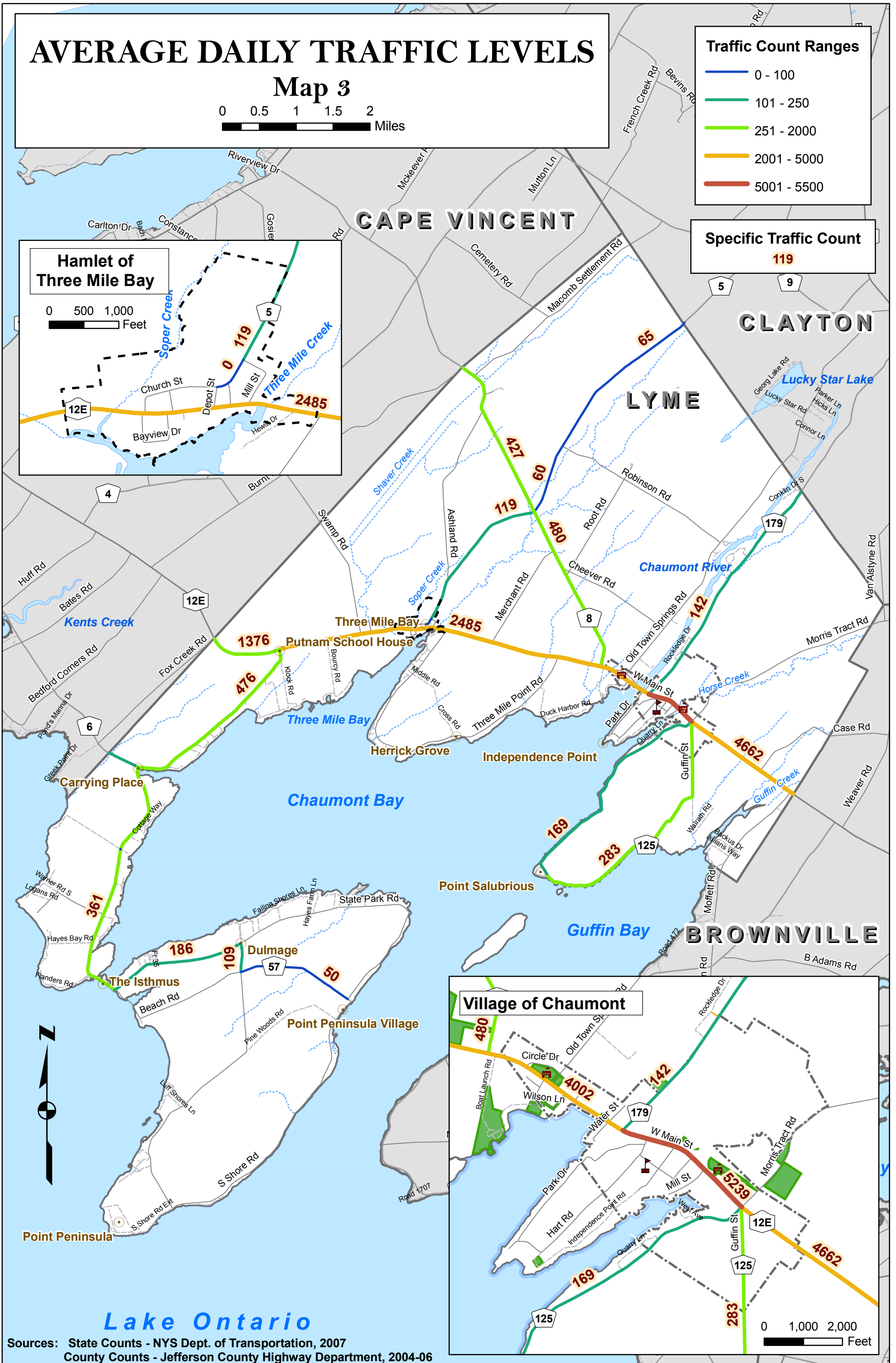
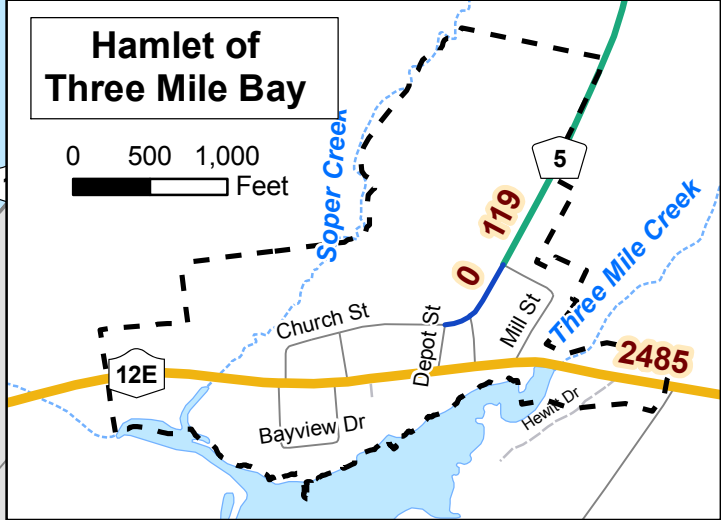


Traffic Count Ranges



Specific Traffic Count

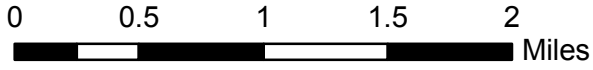
119



Sources: State Counts - NYS Dept. of Transportation, 2007
County Counts - Jefferson County Highway Department, 2004-06

HISTORIC LANDMARKS, SITES, AND DISTRICTS

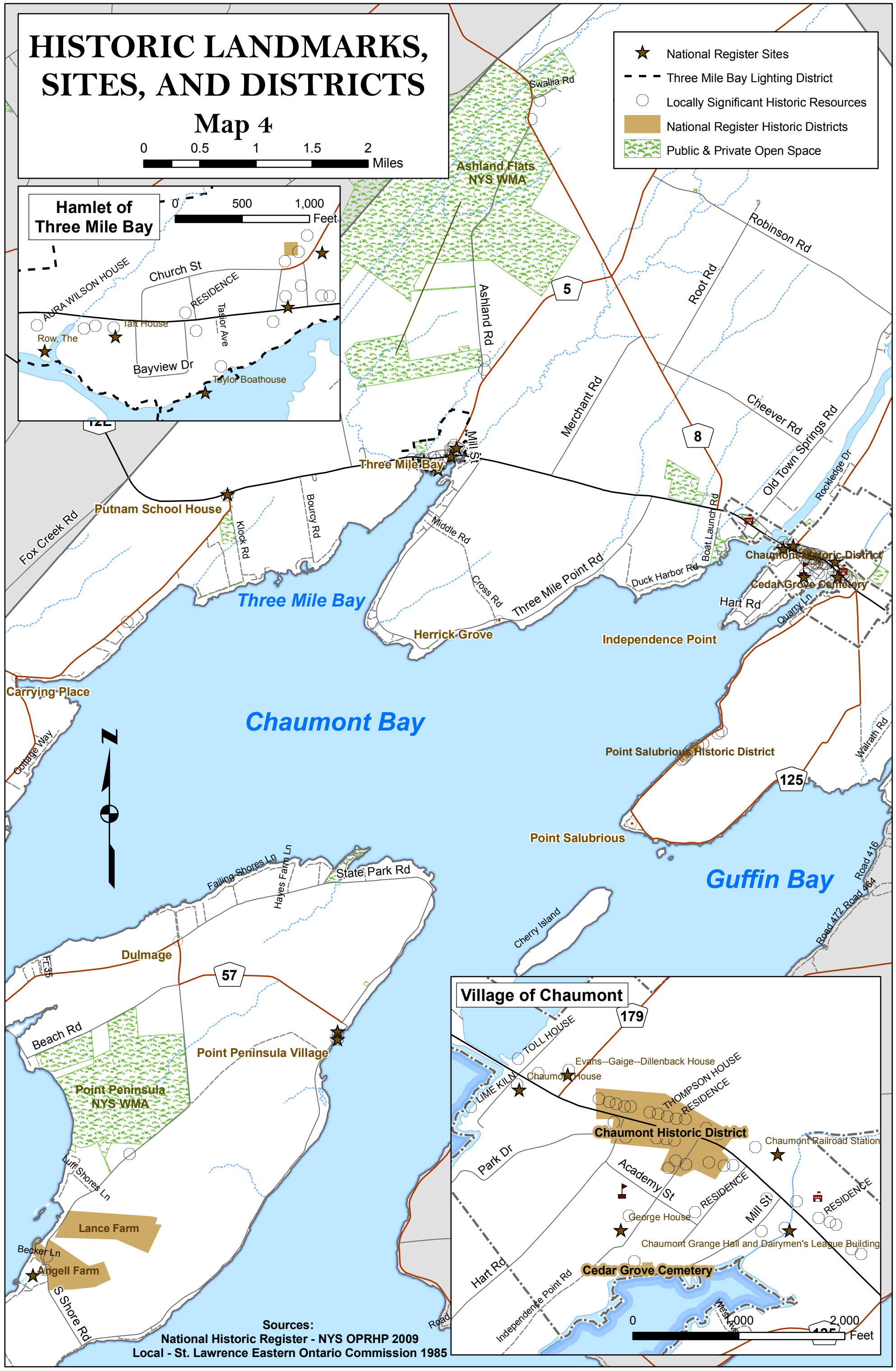
Map 4



- ★ National Register Sites
- - - Three Mile Bay Lighting District
- Locally Significant Historic Resources
- National Register Historic Districts
- ▨ Public & Private Open Space

Hamlet of Three Mile Bay

0 500 1,000 Feet



Village of Chaumont

0 1,000 2,000 Feet

Sources:
 National Historic Register - NYS OPRHP 2009
 Local - St. Lawrence Eastern Ontario Commission 1985