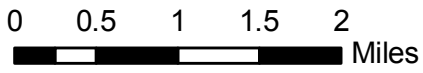


Scenic Road Proximity Map 5



- Selected Scenic Viewpoints
- Scenic Road Segments
- Foreground View Areas (0 to 1/2 Mi)
- Middleground View Areas (1/2 to 3 Mi)
- Background View Areas (3 to 5 Mi)
- Three Mile Bay Lighting District
- Public & Private Open Space

Hamlet of Three Mile Bay

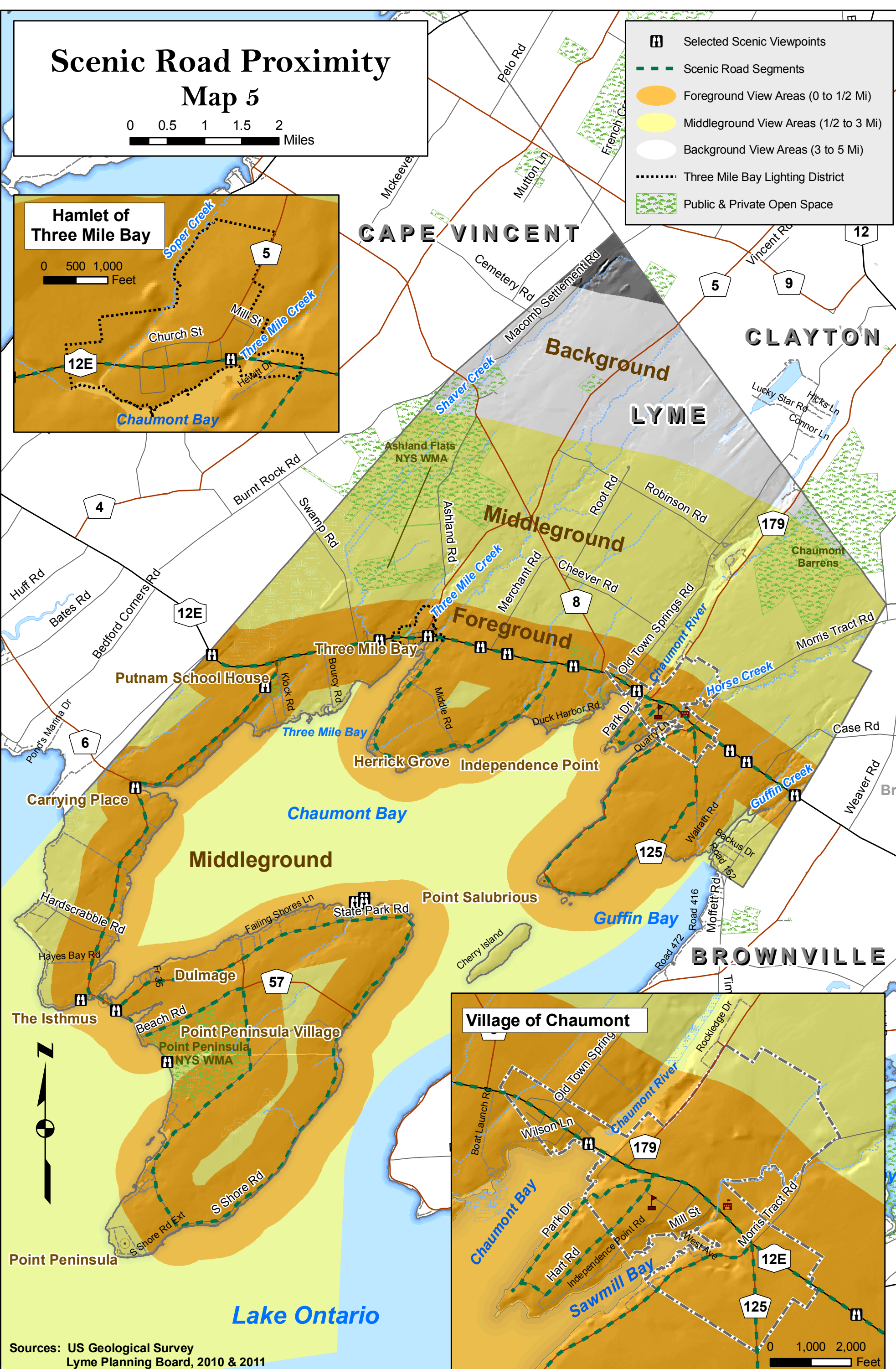
Scale: 0, 500, 1,000 Feet

CAPE VINCENT

CLAYTON

LYME

BROWNVILLE



Village of Chaumont

Scale: 0, 1,000, 2,000 Feet

Sources: US Geological Survey
Lyme Planning Board, 2010 & 2011
Chaumont Planning Board, 2010

WATERFRONT ROAD SCENIC VIEWS

Map 6

0 1 2 3
Miles

Legend

..... Three Mile Bay Lighting District

- - - - - Locally Scenic Roads

Scenic View Distances

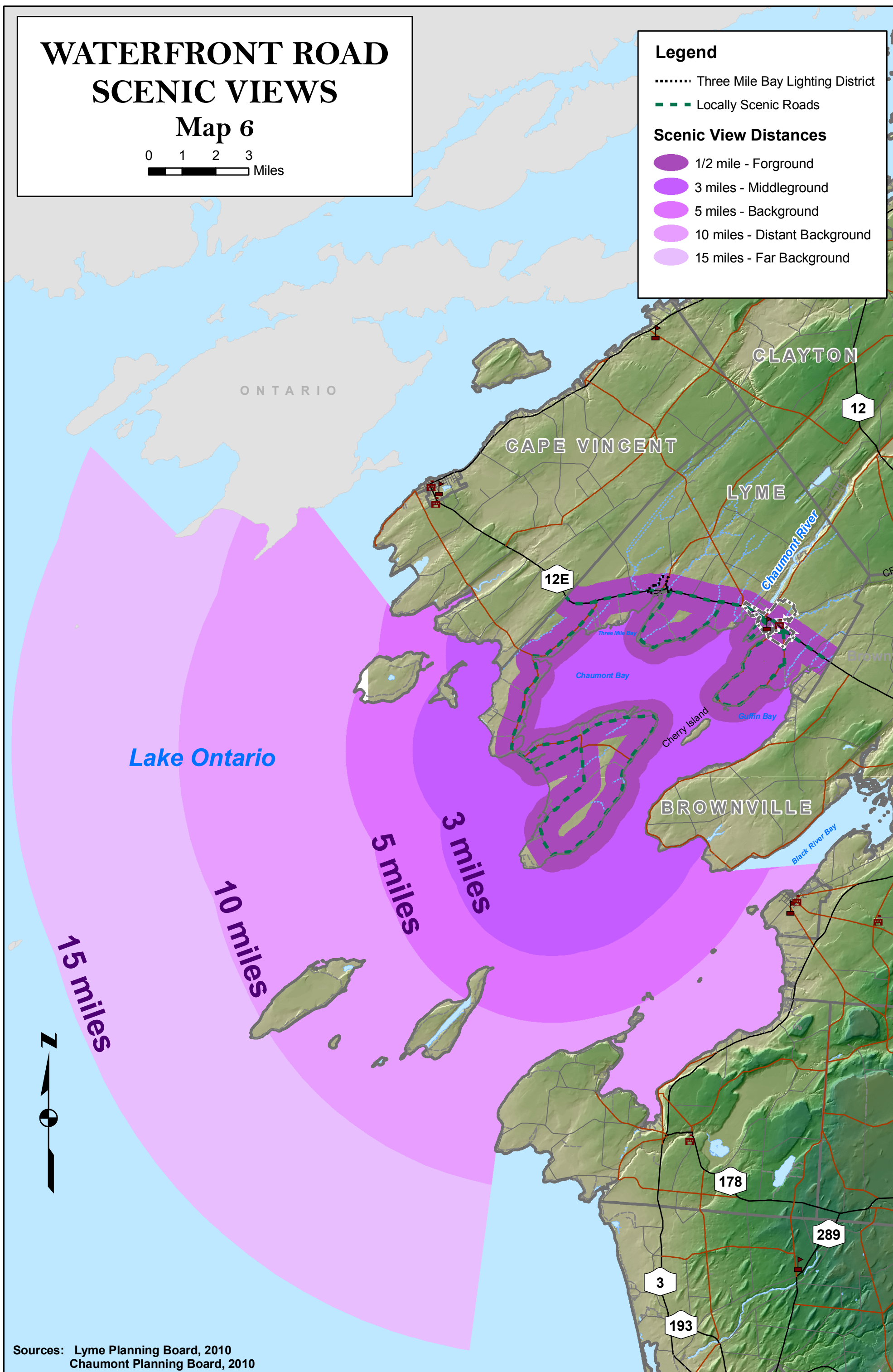
1/2 mile - Foreground

3 miles - Middleground

5 miles - Background

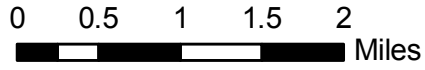
10 miles - Distant Background

15 miles - Far Background

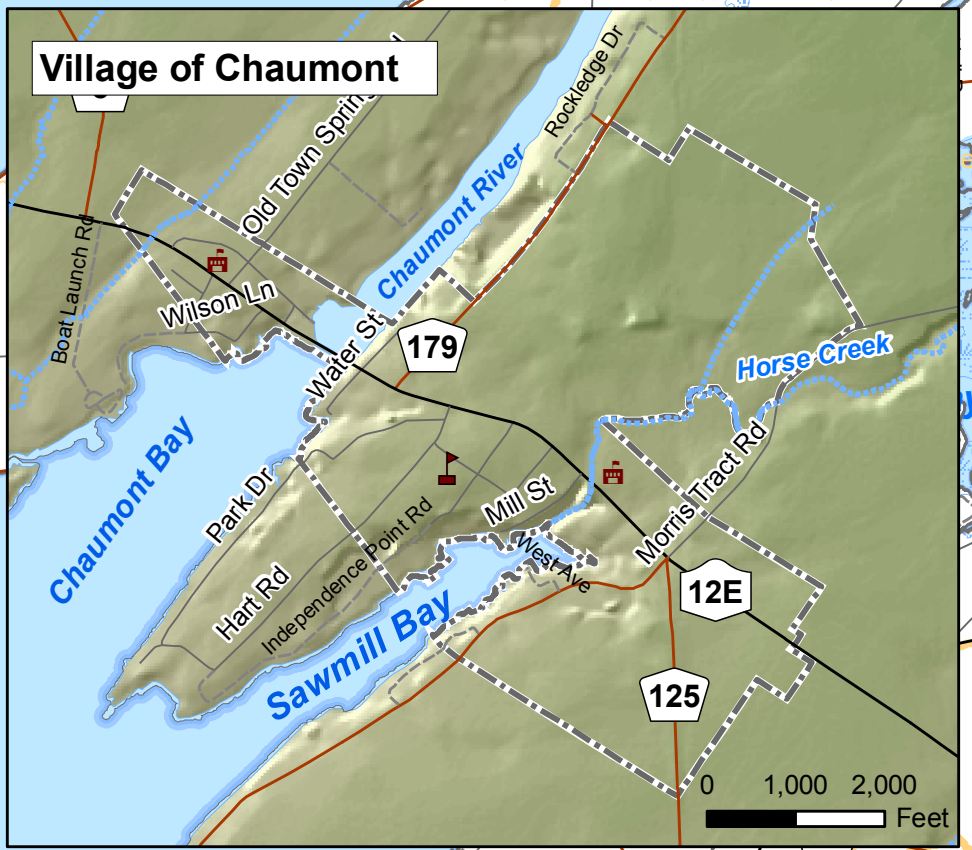
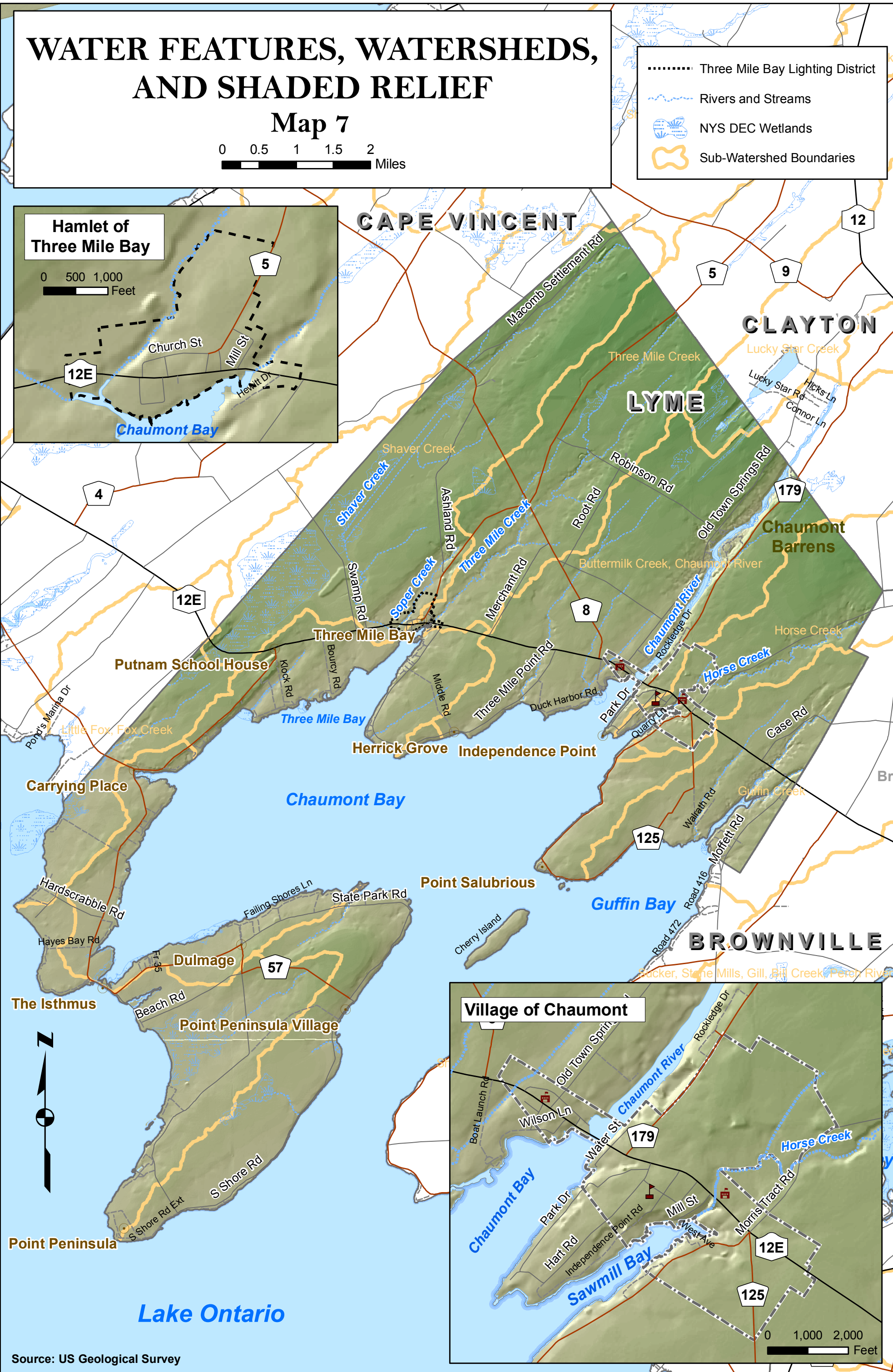
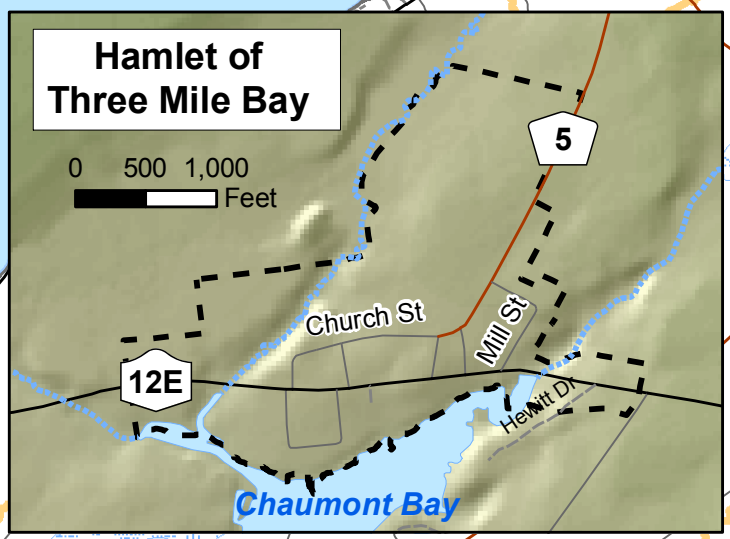


WATER FEATURES, WATERSHEDS, AND SHADED RELIEF

Map 7



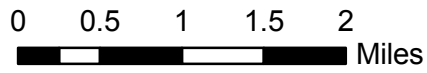
- Three Mile Bay Lighting District
- Rivers and Streams
- NYS DEC Wetlands
- Sub-Watershed Boundaries



Source: US Geological Survey

SOIL SUITABILITY FOR SEPTIC TANK ABSORPTION FIELDS

Map 8



Public & Private Open Space

Three Mile Bay Lighting District

*** Rated Soil Suitability for Septic System Placement**

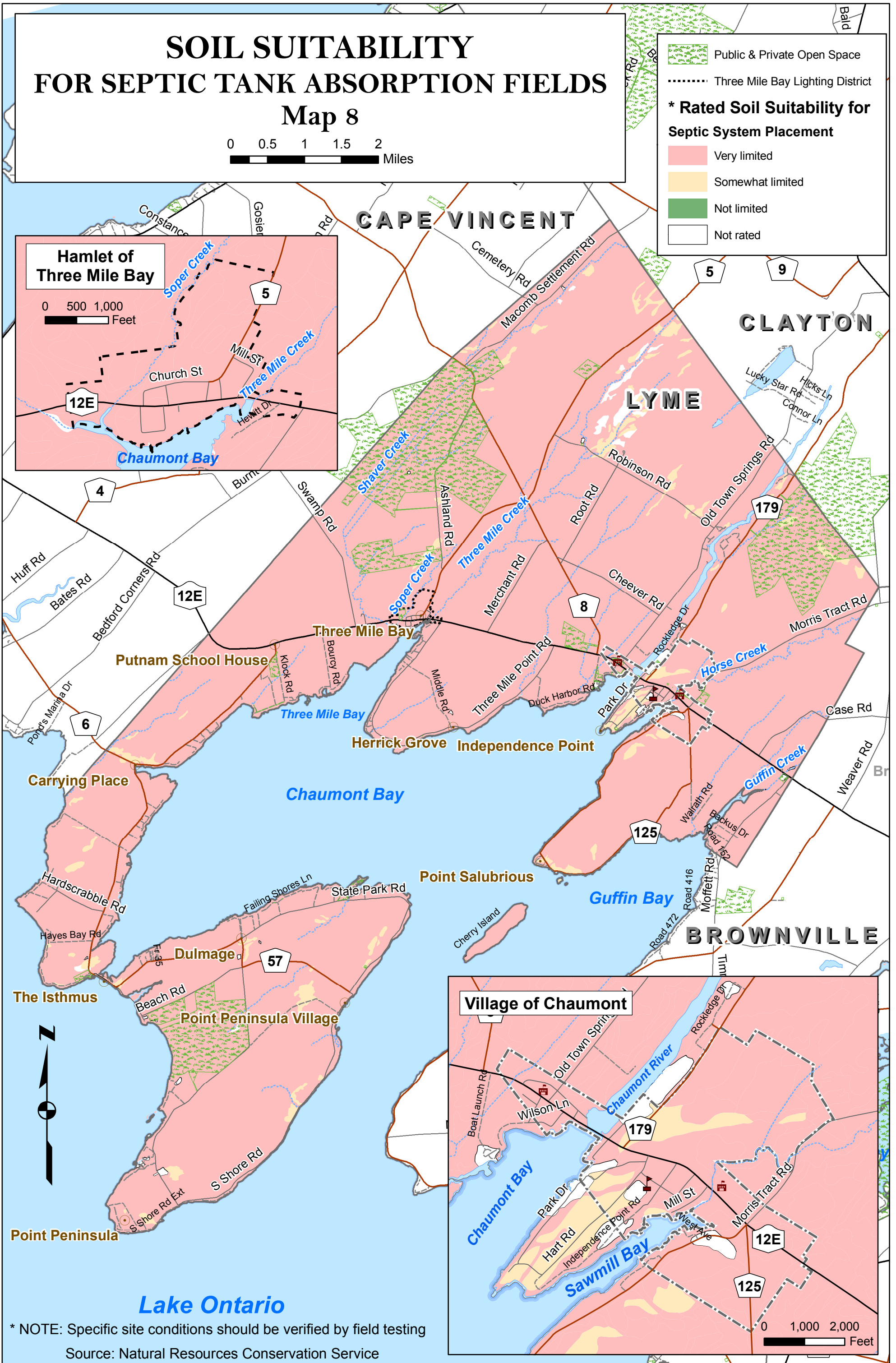
- Very limited
- Somewhat limited
- Not limited
- Not rated

Hamlet of Three Mile Bay

0 500 1,000 Feet

Village of Chaumont

0 1,000 2,000 Feet



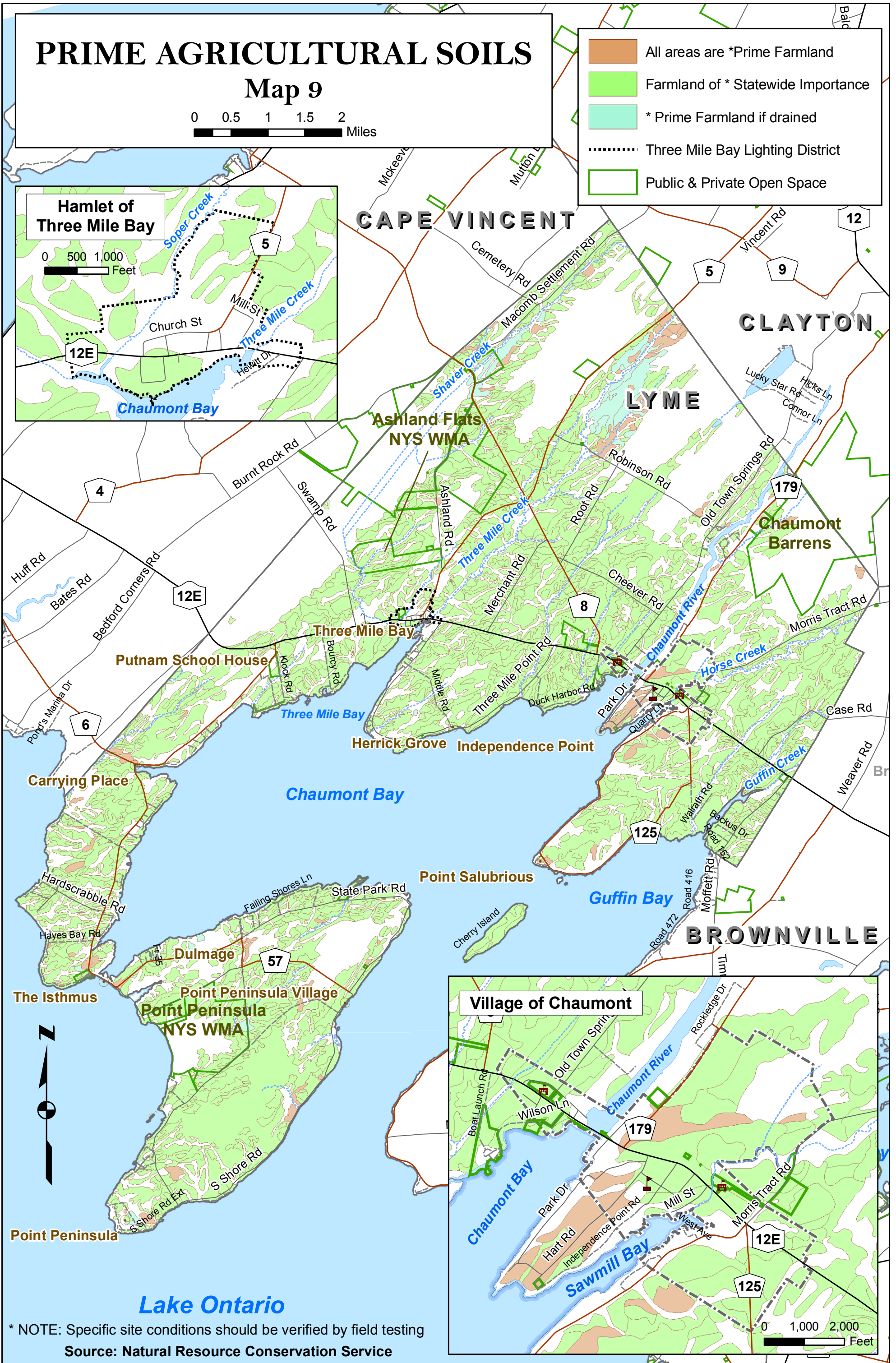
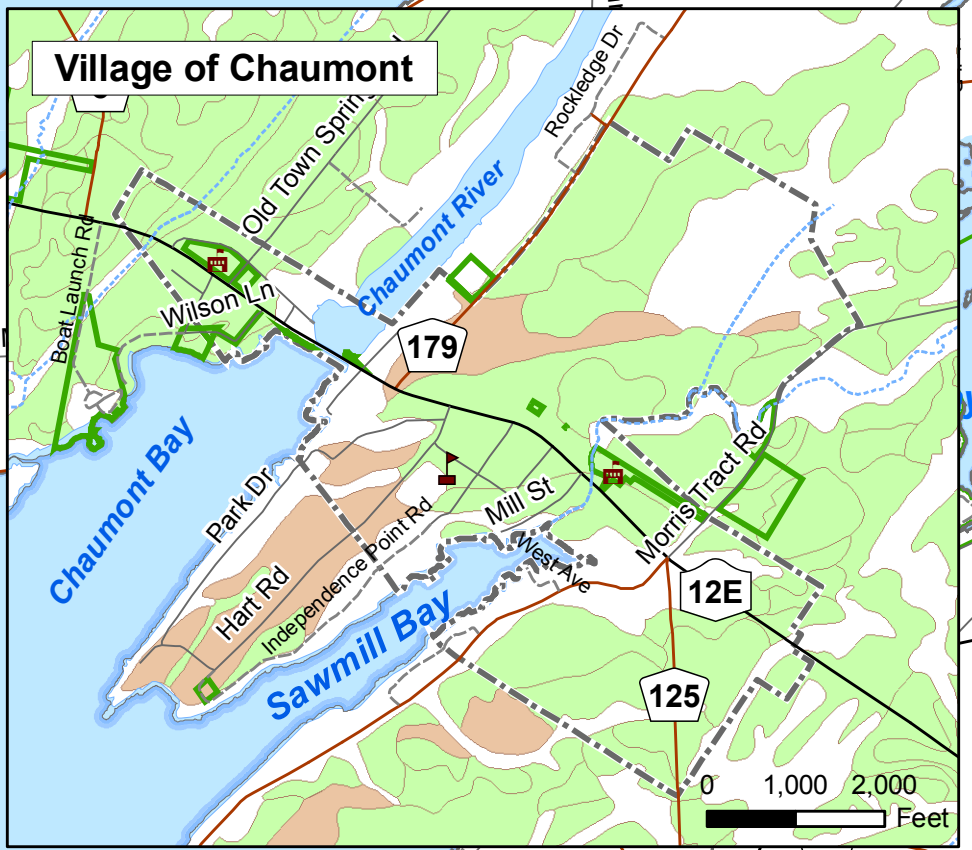
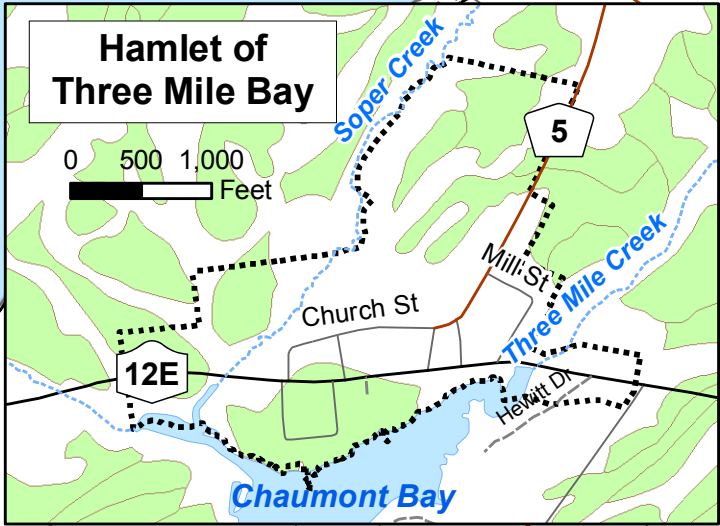
* NOTE: Specific site conditions should be verified by field testing
Source: Natural Resources Conservation Service

PRIME AGRICULTURAL SOILS

Map 9

0 0.5 1 1.5 2 Miles

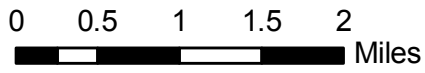
- All areas are *Prime Farmland
- Farmland of * Statewide Importance
- * Prime Farmland if drained
- Three Mile Bay Lighting District
- Public & Private Open Space



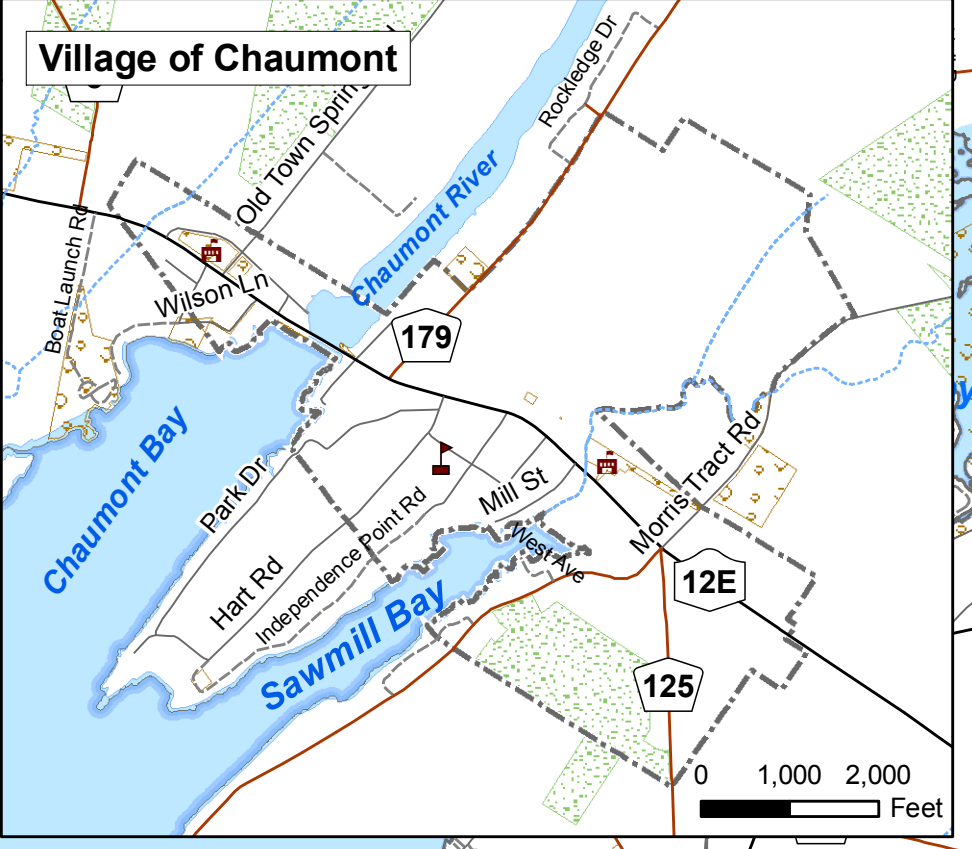
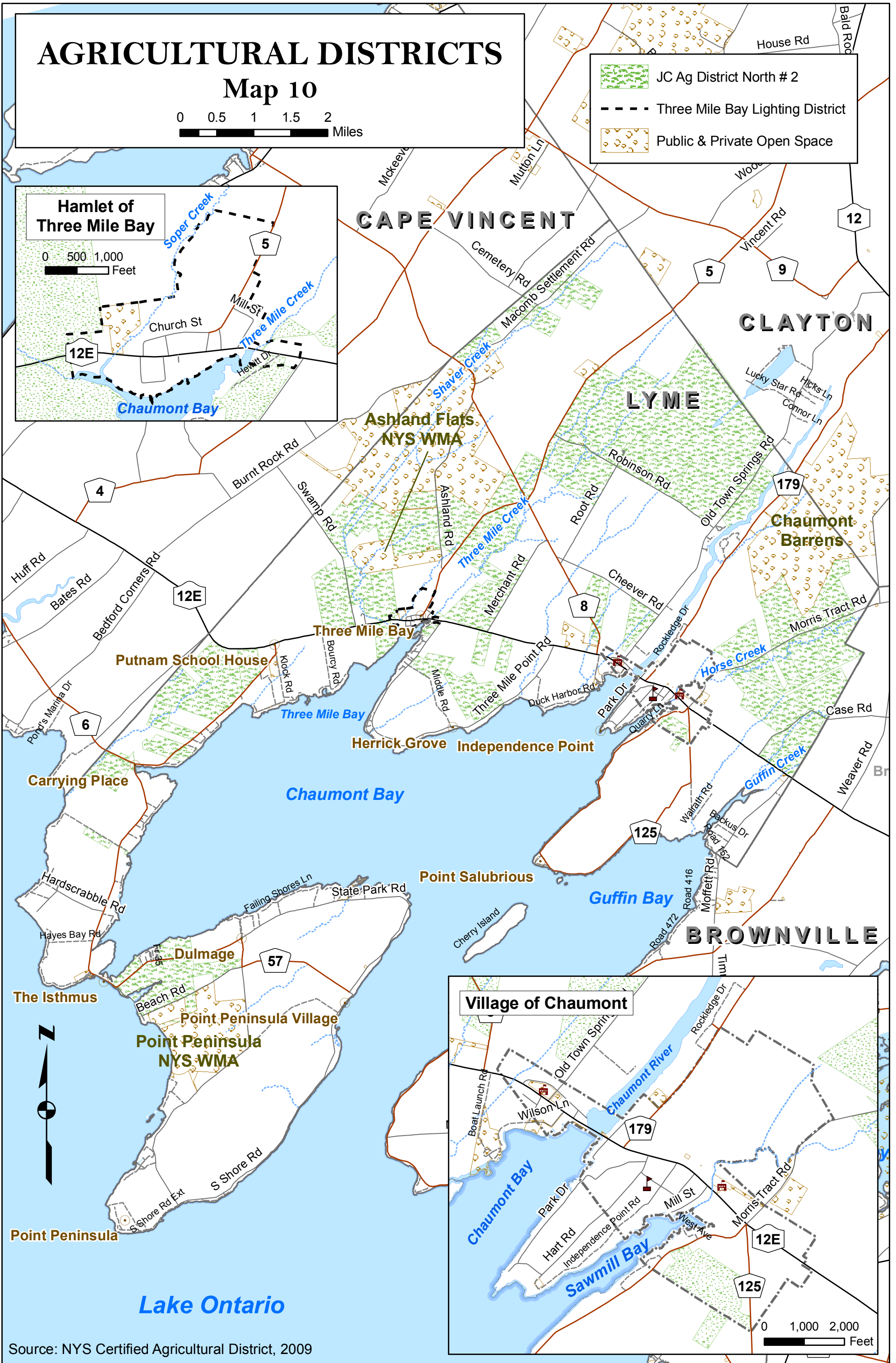
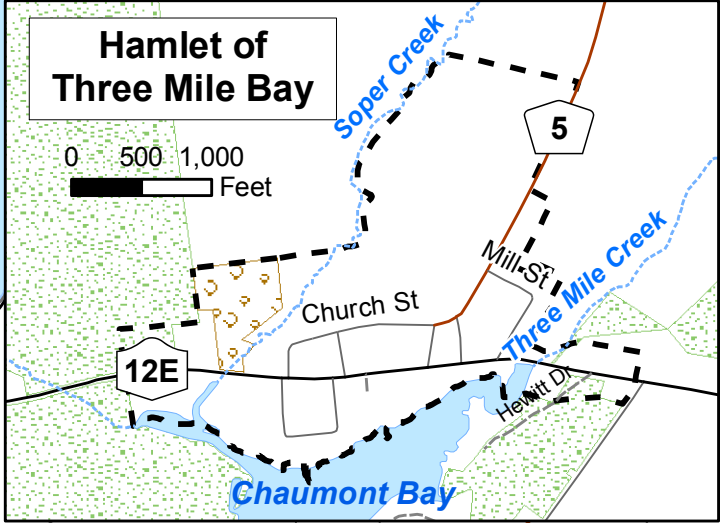
* NOTE: Specific site conditions should be verified by field testing
 Source: Natural Resource Conservation Service

AGRICULTURAL DISTRICTS

Map 10



- JC Ag District North # 2
- Three Mile Bay Lighting District
- Public & Private Open Space



Source: NYS Certified Agricultural District, 2009